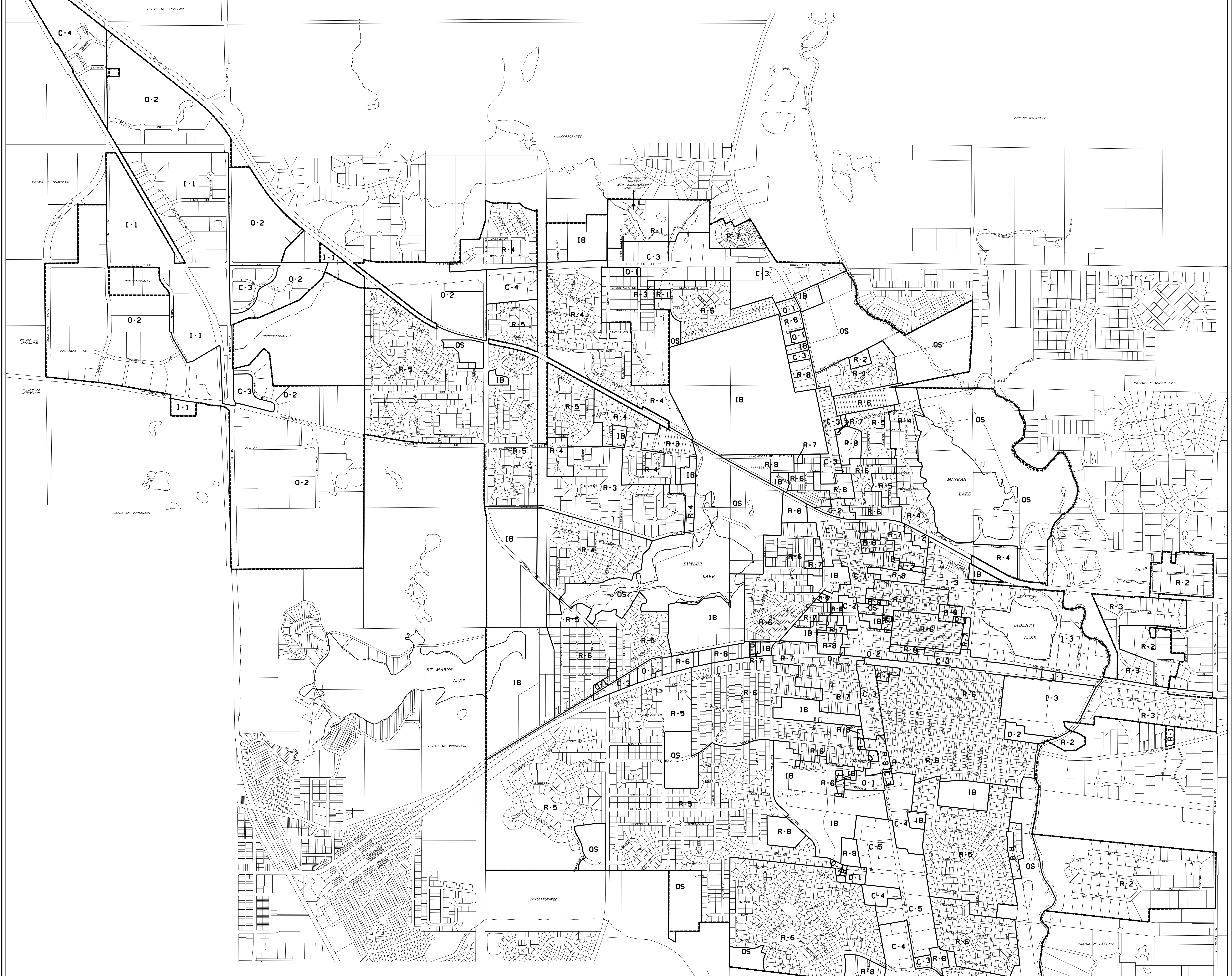


Official Zoning Map Libertyville, Illinois



ZONING DISTRICTS:

- R-1 Through R-6: Single Family Residential
- R-7 Single Family Attached Residential
- R-8 Multiple Family Residential

- C-1 Downtown Core Commercial
- C-2 Downtown Community Commercial
- C-3 General Commercial
- C-4 Shopping Center Commercial
- C-5 Vehicle Dealer Commercial

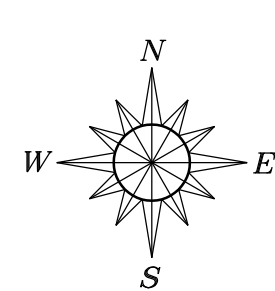
- O-1 Professional Services Office
- O-2 Office, Manufacturing and Distribution Park

- I-1 Limited Industrial
- I-2 East Downtown Transitional District
- I-3 General Industrial

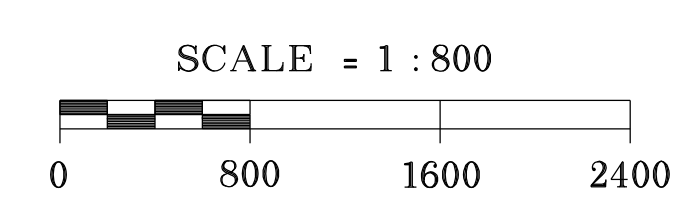
- OS Open Space
- IB Institutional Buildings



PREPARED BY: COMMUNITY DEVELOPMENT DEPARTMENT
 PLANNING DIVISION
 VILLAGE OF LIBERTYVILLE
 200 E. Cook St.
 Libertyville, IL
 60048
 (847) 918-2028



MAP REPRESENTATION	
ZONING DISTRICT BOUNDARIES	—————
CORPORATE LIMITS	- - - - -
POST OFFICE	■
POLICE STATION	▲
SCHOOLS	◆
SCHERTZ BUILDING	▲
VILLAGE HALL	★
CONDELL HOSPITAL	◆
FIRE STATIONS	●
ROAD OUTLINES	—



2018

REVISED
08/31/2018